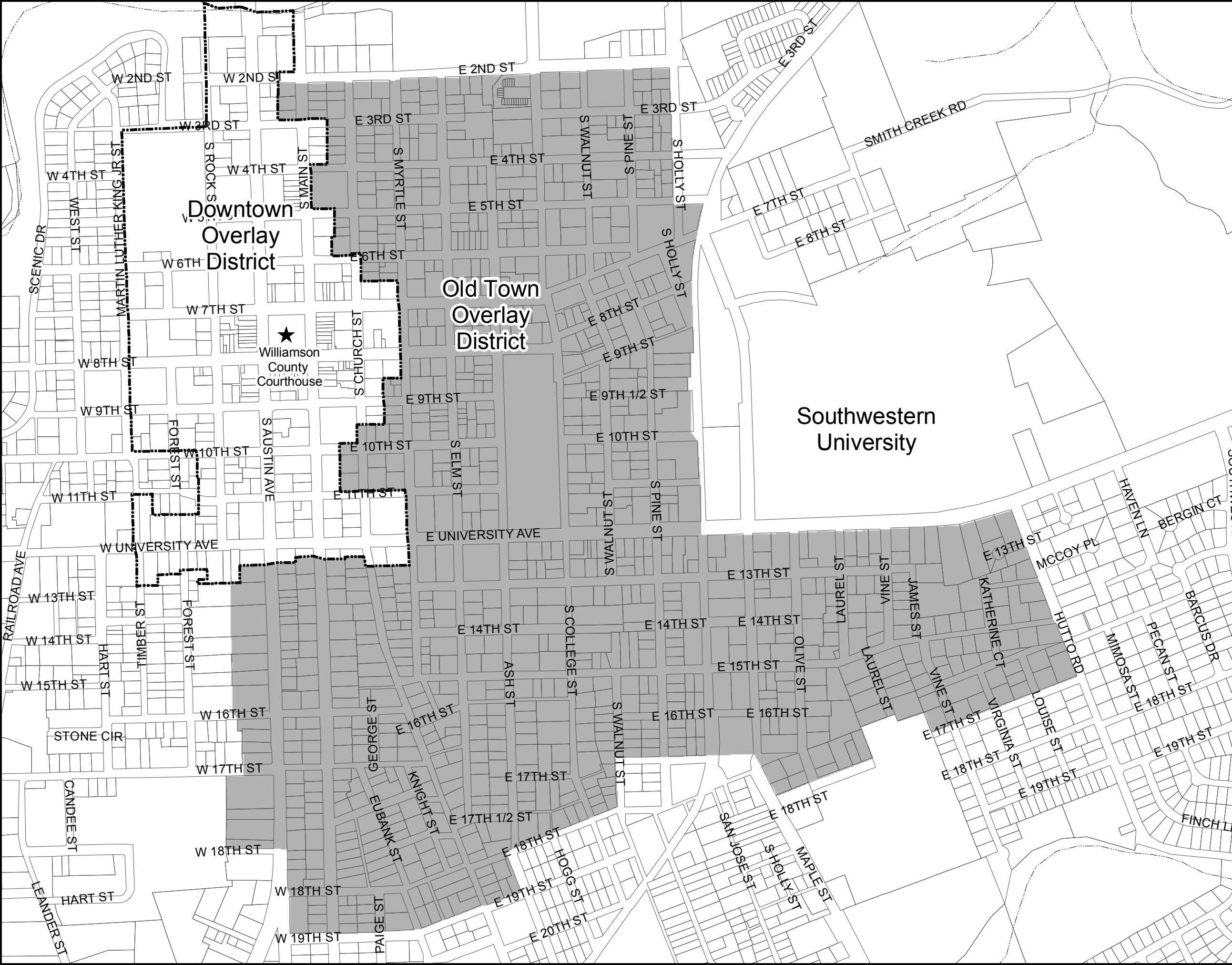





**OLD TOWN OVERLAY
 DISTRICT**


JULY 1, 2004



Legend

-  Old Town Overlay District
-  Railroad
-  Stream or River

 Cartographic Data For
 General Planning Purposes Only



1 inch equals 600 feet

Coordinate System:
 Texas State Plane/Central Zone/NAD 83/Feet
 Map maintained by:
 City of Georgetown, Texas
 Planning and Development Services Division
 300 Industrial Avenue
 P.O. Box 1458
 Georgetown, Texas 78627
 Phone: 930-3575